

VerbaAlpina

(Virtual Research Environment)

Workshop





<http://www.verba-alpina.gwi.uni-muenchen.de>

Ljubljana, 16.07.2015





Workshop Outline

-  Project presentation
-  Web interface, Media Library
-  Transcription tool (Beta CODE)
-  SQL – From scratch to a map



From Traditional Geolinguistics ...

- 📖 Traditional European geolinguistics: a wide world of atlases, dictionaries, monographs
 - 📖 A detailed view of singular regions, basically singular dialectal regions → mostly monolingual
 - 📖 Supposition: linguistic phenomena exceed (dialectal/linguistic) borders → how to visualise this?
- Aim: visualisation of a multilingual space based on the traditional geolinguistic work



... Towards Modern Geolinguistics

 Region: alpine space



... Towards Modern Geolinguistics





... Towards Modern Geolinguistics

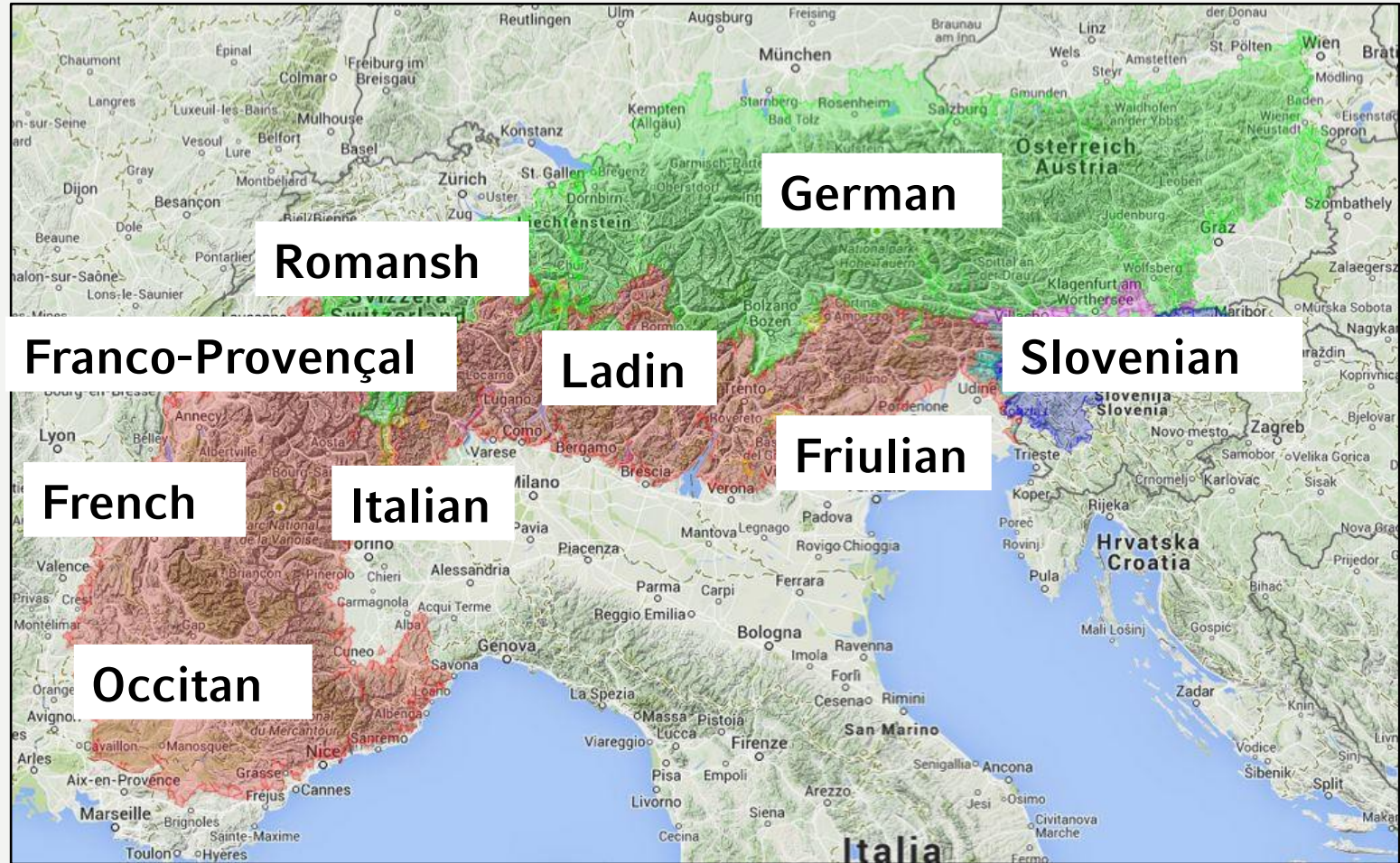


Region: alpine space






Linguistic situation: multilingual

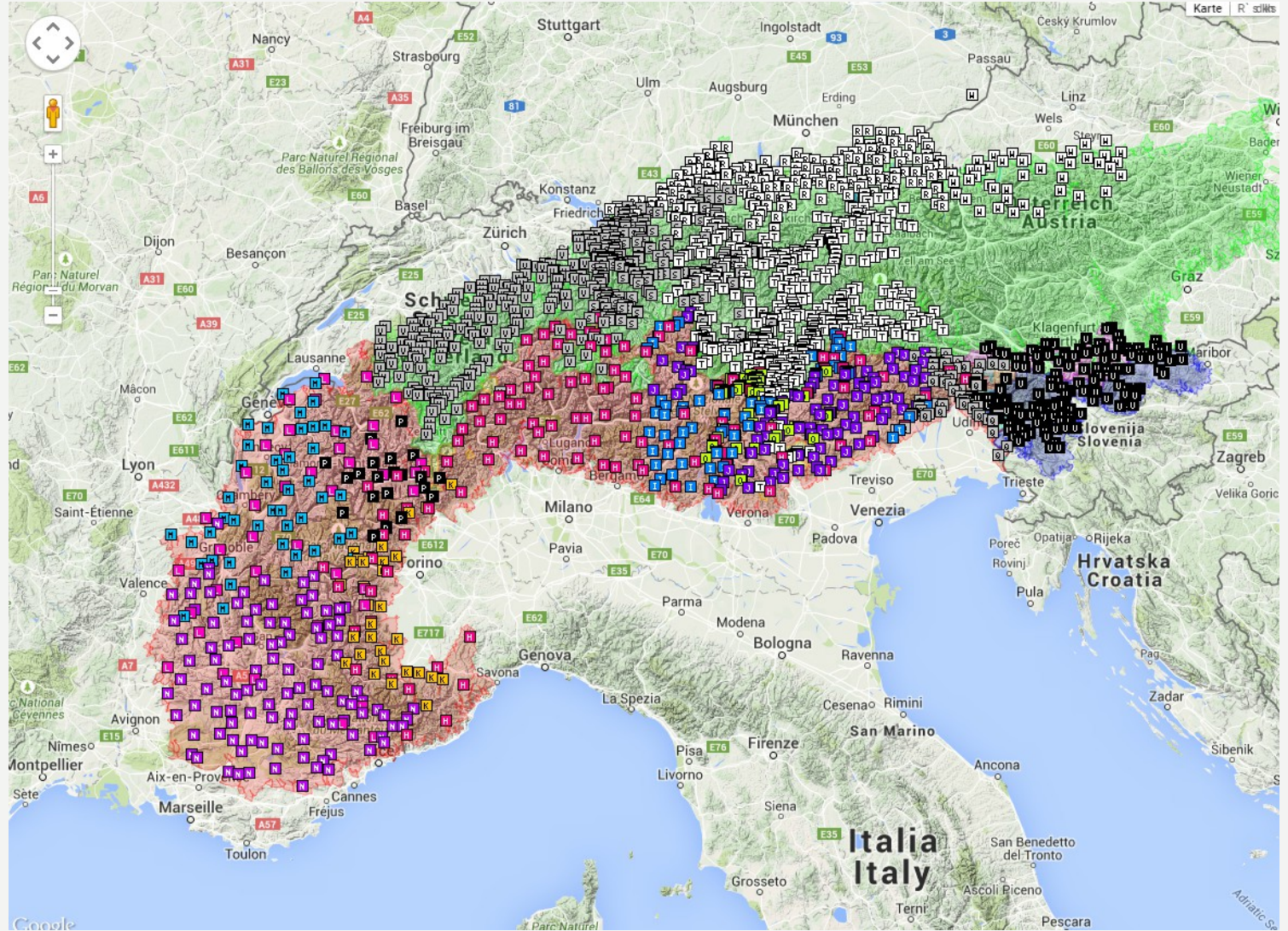






... Towards Modern Geolinguistics




-  Region: alpine space
-  Linguistic situation: multilingual
-  Outcome of traditional geolinguistics: at least 6 dictionaries and 16 atlases



- Informanten AIS
- Informanten ALD-I
- Informanten ALD-II
- Informanten ALEPO
- Informanten ALF
- Informanten ALJA
- Informanten ALP
- Informanten ALTR
- Informanten APV
- Informanten ASLEF
- Informanten BSA
- Informanten VALTS
- Informanten TSA
- Informanten SLA
- Informanten SDS
- Informanten SAO







... Towards Modern Geolinguistics

-  Region: alpine space
-  Linguistic situation: multilingual
-  Outcome of traditional geolinguistics: min. 6 atlases and 16 dictionaries

➔ Starting point for VerbaAlpina







Project Descriptions: Basic Points

-  *VerbaAlpina. Der alpine Kulturraum im Spiegel seiner Mehrsprachigkeit*
-  Funded by the German Research Foundation (DFG)
-  1st term: 2014–2017 (perspective until 2025)
-  Combination of (geo-)linguistics and digital humanities







Project Descriptions: Aims

-  Selective and analytical investigation of the linguistically and dialectally highly fragmented alpine space in its historico-cultural and historical-linguistic unity
-  Overcoming of the traditional limitation to national states and by that means open the way for broader research
-  Selected fields: nature, cultural history, cultural present
-  Setting a virtual research environment by using modern media technology: documentation, data collection, collaborative development







Project Descriptions: Aims

-  **Selective and analytical investigation** of the linguistically and dialectally highly fragmented **alpine space** in its historico-cultural and historical-linguistic unity
-  Overcoming of the traditional limitation to national states and by that means open the way for broader research
-  Selected fields: nature, cultural history, cultural present
-  Setting up a virtual research environment by using modern media technology: documentation, data collection, collaborative development







Project Descriptions: Aims

-  Selective and analytical investigation of the linguistically and dialectally highly fragmented alpine space in its historico-cultural and historical-linguistic unity
-  **Overcoming** of the traditional limitation to **national states** and by that means open the way for broader research
-  Selected fields: nature, cultural history, cultural present
-  Setting up a virtual research environment by using modern media technology: documentation, data collection, collaborative development







Project Descriptions: Aims

-  Selective and analytical investigation of the linguistically and dialectally highly fragmented alpine space in its historico-cultural and historical-linguistic unity
-  Overcoming of the traditional limitation to national states and by that means open the way for broader research
-  Selected fields: **nature, cultural history, cultural present**
-  Setting up a virtual research environment by using modern media technology: documentation, data collection, collaborative development





Project Descriptions: Aims

-  Selective and analytical investigation of the linguistically and dialectally highly fragmented alpine space in its historico-cultural and historical-linguistic unity
-  Overcoming of the traditional limitation to national states and by that means open the way for broader research
-  Selected fields: nature, cultural history, cultural present
-  Setting up a **virtual research environment** by using **modern media technology**: documentation, data collection, collaborative development








Project Description: Team

Project leaders

-  Prof. Dr. Thomas Krefeld (Institute for Romance Studies)
-  Dr. Stephan Lücke (IT group of the faculties of humanities)

Members of staff

-  Susanne Oberholzer (scientific coordination, German/Romance studies)
-  Markus Kunzmann (German studies)
-  Aleksander Wiatr (Romance/Slovenian studies)
-  Florian Zacherl (computer science)
-  Mona Neumeier, Giorgia Grimaldi, Christina Mutter (scientific assistants)



Potential of New Media within Modern Geolinguistics



We have:

- analogue published data (atlases, dictionaries)
- digital and analogue data from cooperation partners







We need:

- digitalize analogue data
- transfer digital data
- collect new data ← crowdsourcing

➔ document the distribution of the characteristic alpine lexis in its geolinguistic totality

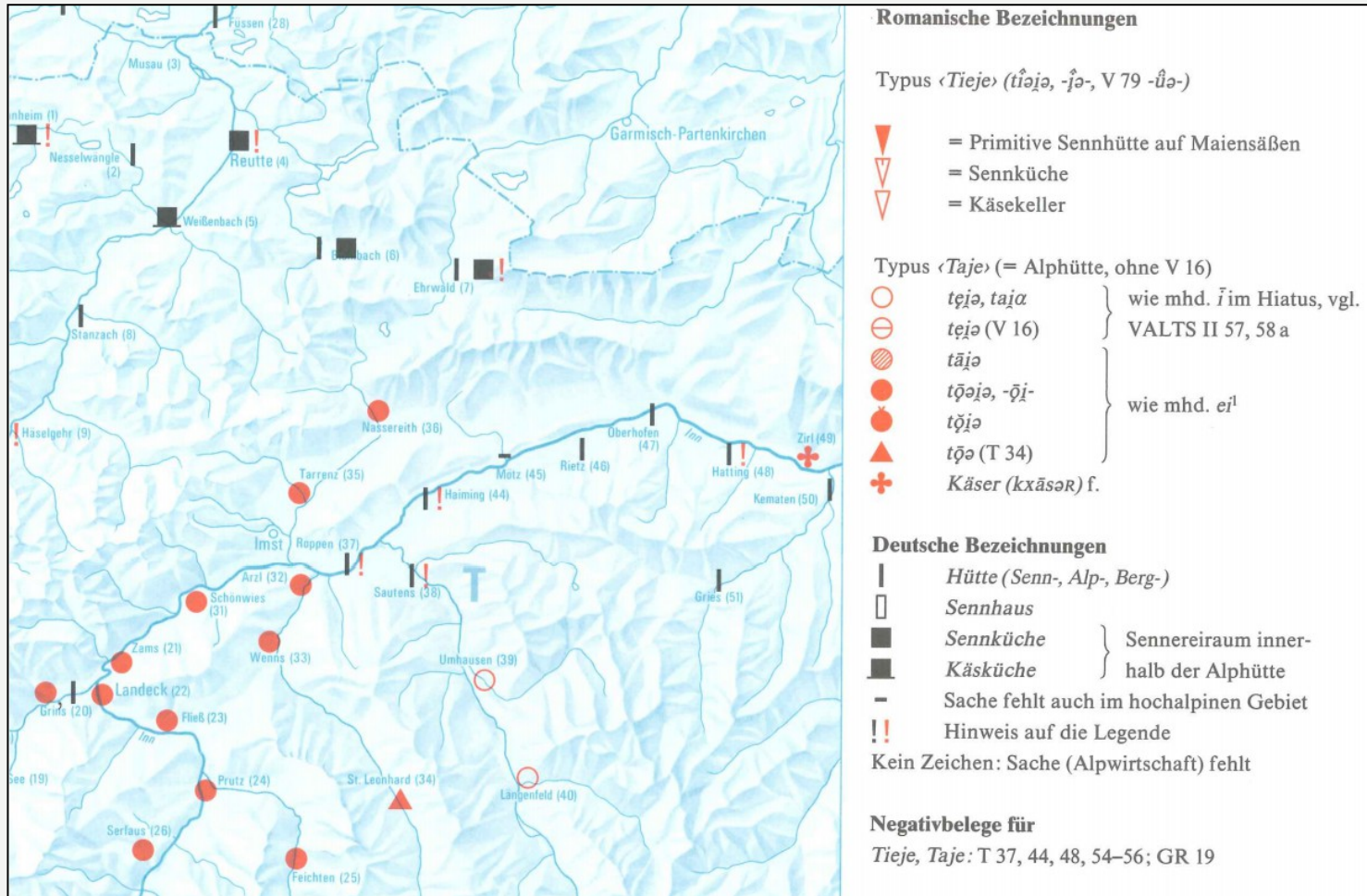


Potential of New Media within Modern Geolinguistics (II)

-  VRE: VerbaAlpina for scientists and folk scientists
 -  All data on the same place
 -  All the data is traceable back (Quellentreu)
 - We know who donated what
 - You can always modify your data
 -  Scientific knowledge exchange and dissemination
 - Scientific
 - Popular
- ➔ Transfer of all data, independently of the origin, to a consistent data structure and encoding ← beta code

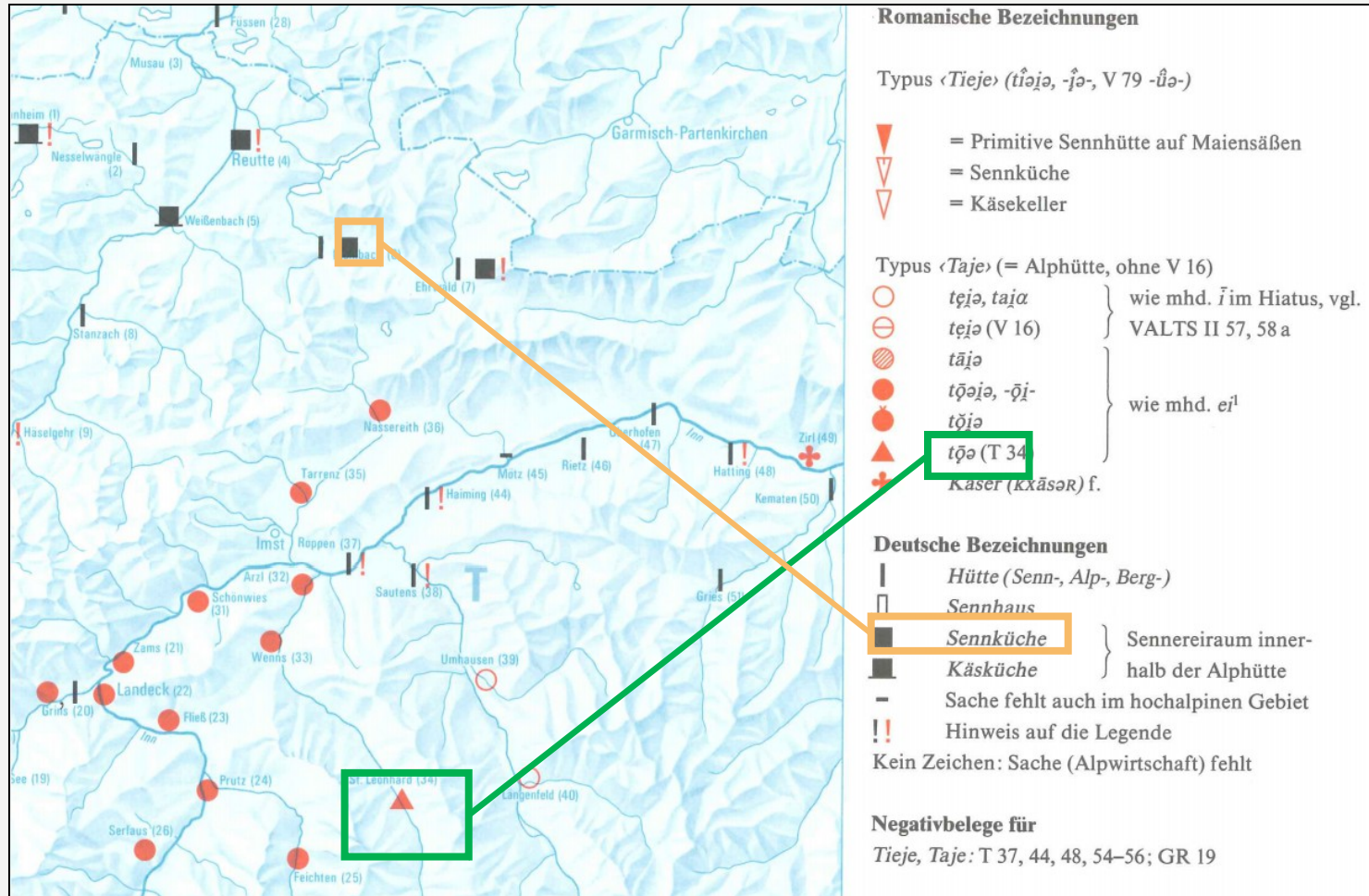


VALTS IV 73: The Chalet respectively the Room of Alpine Dairy on the Alp








VALTS IV 73: The Chalet respectively the Room of Alpine Dairy on the Alp










Various Challenges: One Map – Mix of Information

-  Different phonetical forms
-  Different morphological forms
-  Different lexemes
- ➔ No problem for traditional geolinguistics
- ➔ A challenge for VerbaAlpina!

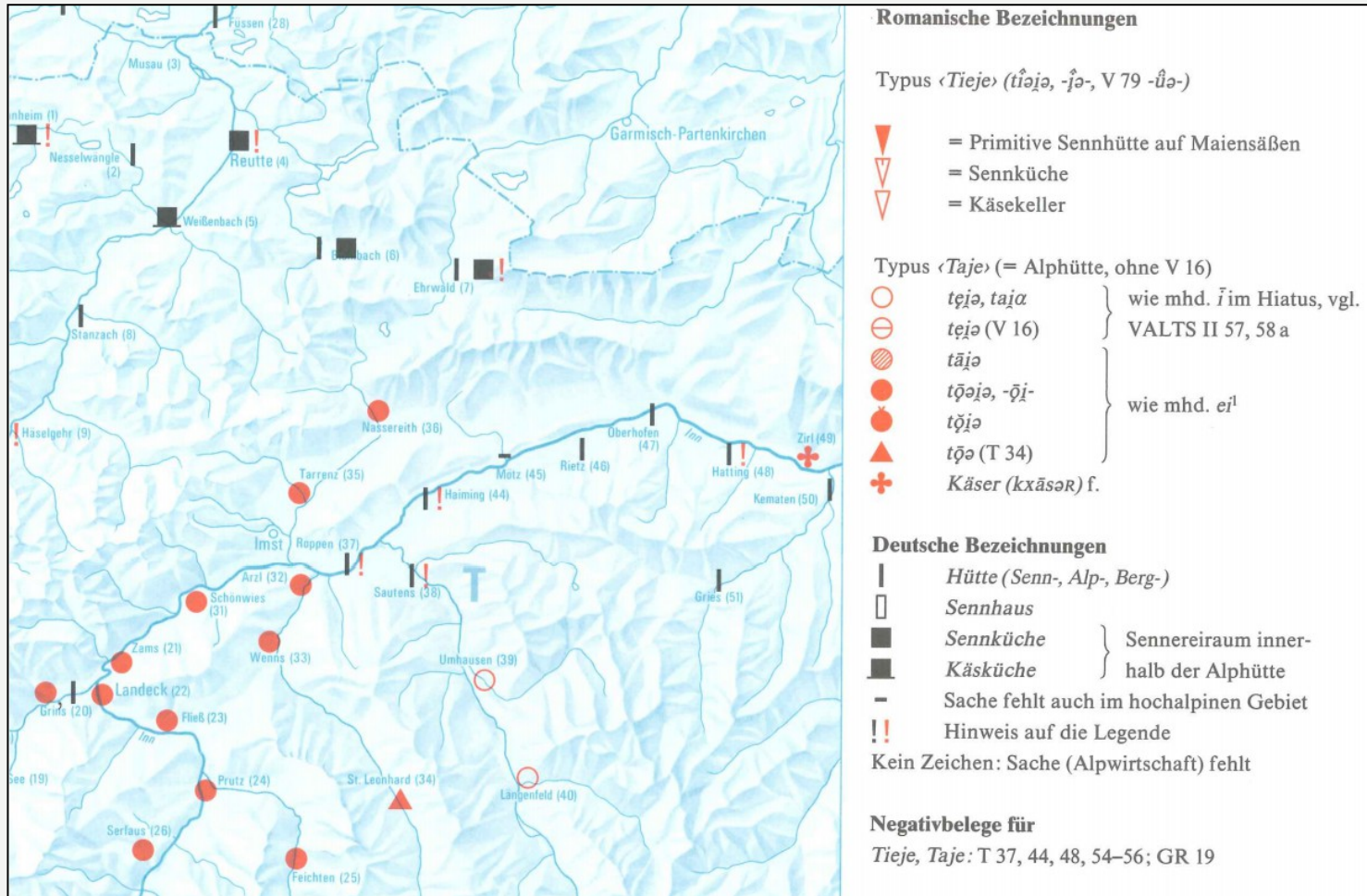


Various Challenges: Heterogeneity of Projects

-  Analogue or digital
-  Research purpose
-  Period of survey
-  Missing information concerning the method of survey
(direct, non direct)
-  Transcriptions systems



VALTS IV 73: The Chalet respectively the Room of Alpine Dairy on the Alp





VALTS: Relational representation of data

Record	Beta code	IPA	Phonetic Type	Morphologic Type	Concept
t̥ə̃	to(-e1	tɔ̃:ə	Taje	[Teie] (Idiotikon)	CHALET
?	?	?	?	Sennküche	ROOM INSIDE THE CHALET FOR THE PRODUCTION OF CHEESE



Various Challenges: System of transcription

Analogue:

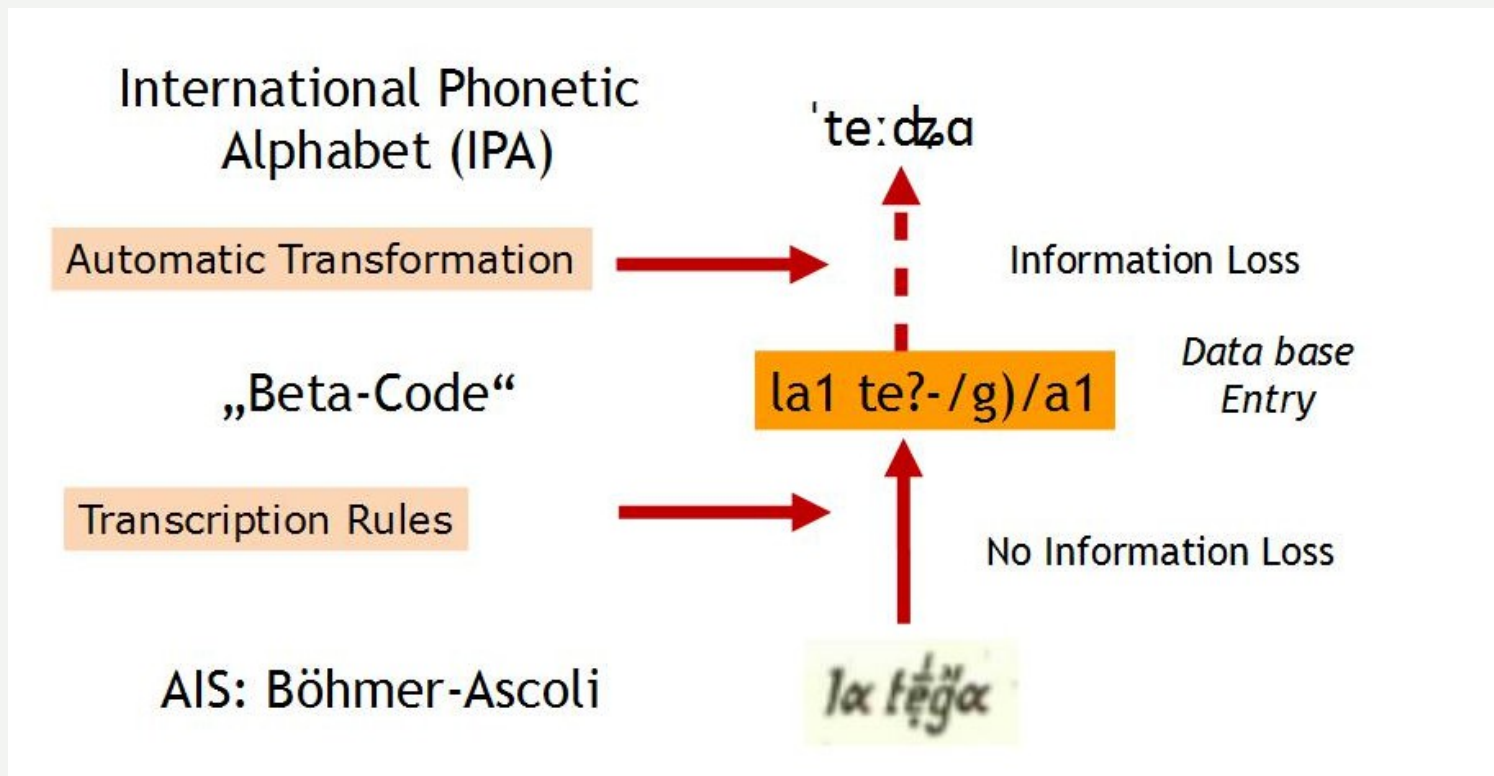
-  Böhmer-Ascoli
-  Guillieron-Edmont
-  ...

Digital (problem UNICODE):

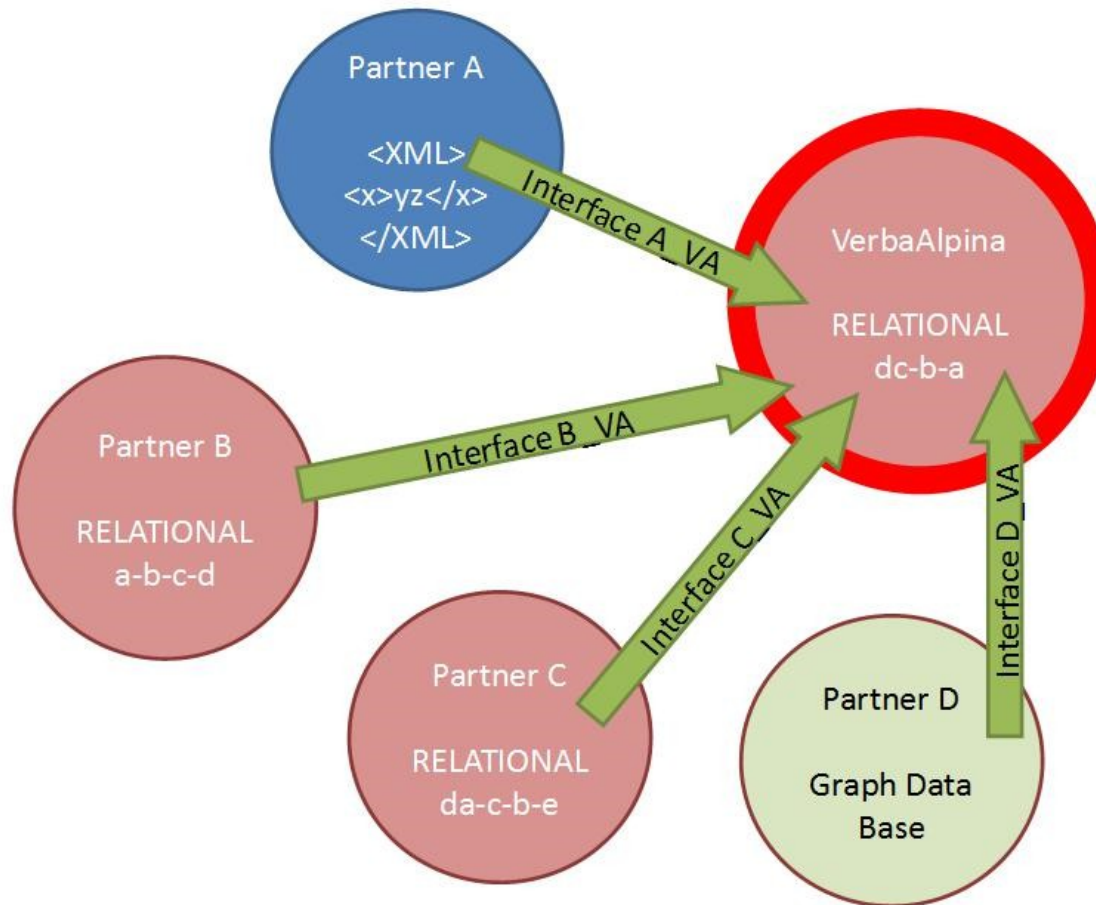
-  ALTR
-  PVA
-  ...



Transcription Systems (I): Beta Code

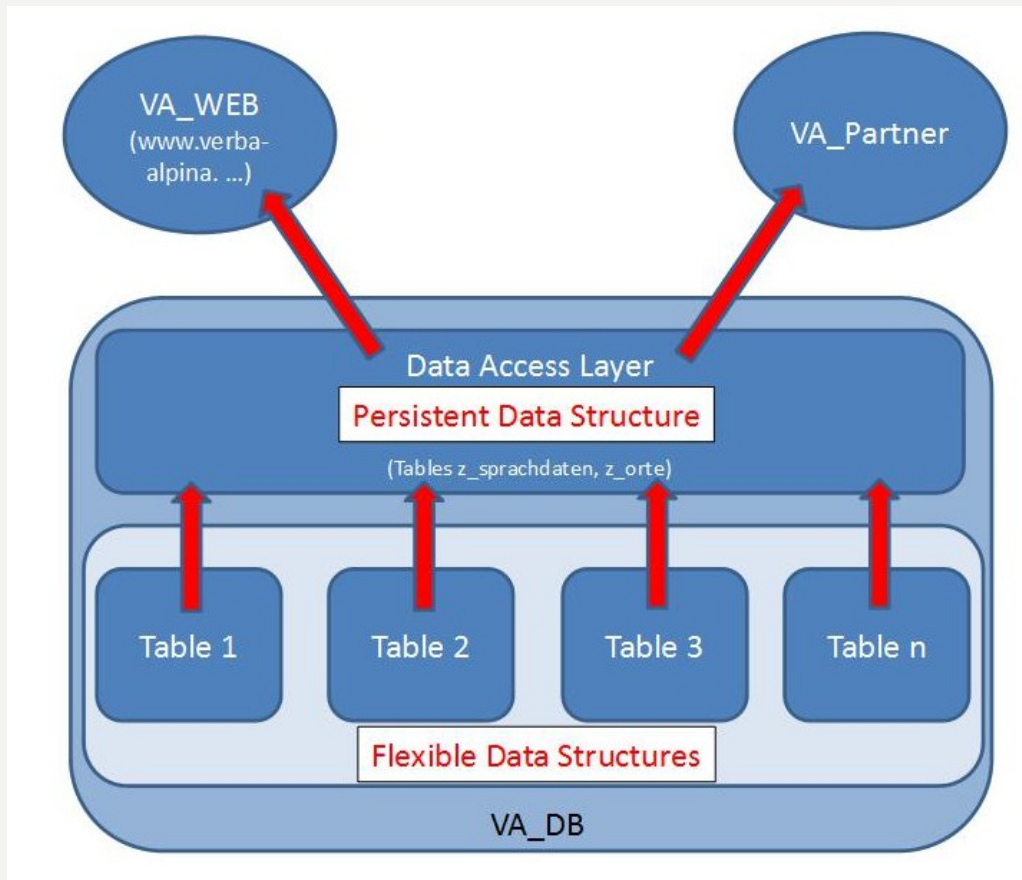


Adjustment of Data Structures





Interface





Situation and what we offer: the connection and technology









CONNECTION





CROWD – newest
data




Collection of new data with *crowdsourcing*

-  Inconsistencies within the material of the linguistic atlases
-  Differences in
 - the original data
 - documented concepts
-  Heterogeneous Data
- Crowdsourcing**
-  to even out inconsistencies
-  to remove gaps and inaccuracies
-  to show the contemporary lexis

Verba Alpina Media Library

-  Collection of fotos that depict Verba Alpina concepts
-  Relationship with one or multiple concepts



Verba Alpina Media Library: Examples



→ manual



→ electric

Verba Alpina Media Library: Examples





Communication between Citizens and Scientists



Participation of Citizens

- Via the research environment
- <http://www.verba-alpina.gwi.uni-muenchen.de>
- Via an app



Data Validation

- Using independent sources
- Identical data mutually support each others validity
- Tests of expertise

Temporary Example

Wie bezeichnen Sie folgendes/n Objekt/Vorgang?



Bitte wählen Sie zunächst einen Sachbegriff, der zum Dargestellten am besten passt:

Gebäude

- Almhütte
- Milchkeller
- Stall

Milchverarbeitung

- Käse

Zum Begriff 'Almhütte' wurden bereits folgende Schreibvarianten eingegebenen:

Almhütt'n

Almhitt'n

Oimhitt'n

...

Wählen Sie eine Variante aus oder geben Sie eine neue Bezeichnung so ein, wie man in der Orthographie der ausgewählten Hochsprache den Wortklang nachbilden würde:

Oimhidn

Orthographie/ortografia: dt. fr. friul. it. lad. rum.gr slo.

VerbaAlpina Kompetenzte x

← → ↻ www.verba-alpina.gwi.uni-n

Frage 3 von 5:

Ein 'Ziger' ist ein ...

- Rechen zur Verwendung bei der Heuernte
- Molkekäse
- Schlitten zum Holztransport

Verbleibende Zeit: 10 Sekunden